

1872

Boundary of Kapaa

No. 5

Oct 1

Received the following petition

Honolulu Sep^r 29th 1872

W. J. P. ...

Demian McBryde Esq.

Commissioner of Boundaries

Dear Sir

I beg to acknowledge your letter of the 16th inst. informing me that application had been made to you by Charles R. Bishop & Co. Guardians of W. C. Lemalia to have the boundaries of Waipouli situated in the District of Puna settled and defined.

I would now make application to have the Boundaries of the Ahupuaa of Kapaa on Kauai defined and settled at the same time, the side adjoining Keala is already fixed.

I also wish to have the boundaries to have the Boundaries of the Ahupuaa of Wailea on Kauai defined if it can be done at the same time.

I remain

Yours Truly

Sig. John O. Dommie
Commissioner & Lands Agent

Therefore appointed the 11th day of November A.D. 1872 for the hearing of said petition at Waialeale at the hour of 10 am Court opened at 20 am when J. W. Makalema appeared and handed to the court the following note.

Honolulu Nov 5th 1872

Hon^{ble} Demian McBryde

Boundary Commissioner Island of Kauai

Sir

The board of this Mr. J. W. Makalema has been authorized by the Commissioners of Crown Lands to act in their behalf in the settlement of the Boundaries of any and all crown lands which may be brought before you as already advertised by you.

I have the honor to be

Sir

Your most Obedient servant
J. O. Dommie
Commissioner & Lands Agent

1872

Boundary of Kapaa

Pahuwai Sworn

The boundary of the Ahupuaa of Kapaa commences at the sea adjoining Waialeale at
 Thence to a grass plot called
 " to commencement of an auwai called
 " along said Auwai to stones to
 " to a stone in Indigo
 " to a stone
 " to a plover on Ridge
 " plover near hau trees
 " past hau clump across stream + Ridge to
 " to top of ridge
 " to where houses were formerly at
 " to Hau bush
 " to stream
 " across stream
 " to where there were formerly houses
 " a little plover for catching fowls
 " to junction with Olohuwa + Waipouli
 " up ridge to
 " to Water fall, and along ridge to
 " to Junction with Keala at a
 " high stone peak called
 " down the Keala boundary to the Sea.

Kaluaपालिपो
 Heakuhakuiwa
 Mahahaukupaniki
 Pohakuhinana
 Kaumihewa
 Pohopohoiki
 Hulumoa
 Piikeii
 Kalouulu
 Henaikamakane
 Panani
 Hauiki
 Kauhahoku
 Kawaiholana
 Kapikaili
 Kainamau
 Kahilimalanae
 Kapuhualoa
 Makaleha
 Pohakusili

Kealahou Sworn

The Boundary of this land commences at
 the sea adjoining Waipouli at a place called
 Thence to a grass plot called
 " to commencement of Auwai
 " along Auwai to
 " to stone in long indigo
 " to a stone called
 " to a plover on Ridge called
 " across stream and ridge to
 " to where houses formerly stood at
 " to hau bush
 " to stream

Kaluaपालिपो
 Kahua
 Mahahaukupaniki
 Pohakuhinana
 Kaumihewa
 Pohopohoiki
 Hulumoa
 Kalouulu
 Panani
 Hauiki
 Kauhahoku

to the
you
unalia
best of
hau
and
dy for
the
it

in the
d an

has
+ in
and all
odun

1873

Boundary of Kapaa

Thence to stream called	Kawaiholana
" to where houses formerly were at	Kapuhaili
" to place for catching fowls	Rainamane
" to junction with Olshema	Kahilimalanai
" to extreme top of ridge	Kapehualea
" Along ridge to Makaleha.	Makaleha
" along ridge to	Pohakapili
the junction of this land with Kealia and thence along the Kealia boundary to the sea, and thence to place of commencement.	

Decision

Commencing at the sea shore adjoining Waipouli at Kala apalepo thence to a spot on Kala near Government road called Keahuahiva, thence to commencement of large Ouwai Matawahupomiki, thence along Ouwai Pohakuhimana, thence to a stone in Indigo. Kaunihewa thence to a stone called Pohopohiki, thence along ridge to Hulunuu thence to Puakii near haw trees, thence past haw clump across stream to ridge Kalouulu thence to top of ridge Hinaihamakani, thence to former site of house Pame thence to haw bush Hauiki, thence to Ariani. Kauhahoku thence across stream stream to Kawaiholana thence to Kapuhaili where houses formerly were, thence to a little mound called Rainamane, thence to Kahilimalanai junction with Olshema and Waipouli, thence up and along ridge to top of mountain called Kapehualea where there is a waterfall and thence along top of mountain ridge from peak to peak to Makaleha, and thence continuing on mountain ridge to a high sharp rocky peak called Pohakapili the junction of Kapaa with Kealia and thence following down the Kealia boundary as set off by the Boundary commission on the 5th day of December 1870 to the sea

Duncan McBryde
Commissioner of Boundaries
Kauai.

Boundary of Kapaa

1872

Notes of Survey of Southern Boundary of "Kapaa"

Hulama
 ti
 anu
 walansi
 iada
 lcha
 pili
 thner
 flow of
 Kaku
 road
 Au
 kahi
 nes to
 Hula
 haw
 top of
 Panu
 ahoku
 to Kapu
 mound
 two with
 to top
 atert all
 to
 kam ridge
 u junction
 of Keala
 w the S
 davis

Bearings


Links

Bearings	Links	Description
N 75.44 W	544	Commencing at old beach at a place called Kakuapaalepo from thence the following objects bear ^{Aahoaka S 65.40 W} from beach on the following bearings and distances ^{nono S 82.52 W} to Heaka 3 stones lit into the ground close to roadway ^{Anahulu peak N 6.46 W}
N 34.3 W	1960	along across flat to Makahaikepanahi
S 75.44 W	3400	across through Koolohu swamps + along Auwai
N 64.52 W	2200	along south side of Water hole to stone Kaumeheiaua
N 63.7 W	1818	up a gully to large stone called Pofopohoiki
N 69.36 W	3065	up a gully to ridge called Kahulumoa
N 56.49 W	1380	" " "
N 29.17 W	1775	" " "
N 67.25 W	2995	" " to Puakii haw trees
N 23.44 W	1965	at 1100 links passing old Kuku tree (bottle lit in) to spur
N 64.37 W	1854	up ridge
S 89.39 W	1200	" " to Kaloula
S 83.37 W	1892	" " to Henamakahamane
N 76.16 W	1410	" " Panemu (goose pen)
N 63.12 W	1594	" " and along road to Hauikiu a clump of haw trees
N 39.33 W	645	" " and through haw swamps
N 39.18 W	2600	crossing several small gullies of Stream Kaubahoku and up on the spur opposite Kamahala water fall
N 72.31 W	830	up spur
S 81.54 W	1066	" " "
S 68.45 W	1110	" " and along narrow ridge + across a gully
S 78.5 W	2333	crossing a gully and on up ridge
S 82.57 W	941	" " "
S 65.18 W	1549	crossing Kawaihoolama Stream and on to spur
N 77.4 W	1021	up Kawaihoolama ridge
S 62.49 W	759	" " "
S 81.28 W	276	" " "
S 69.47 W	339	" " "
S 44.5 W	558	" " "
S 66.23 W	1592	" " and through haw bushes
S 86.20 W	1080	" " "
S 71.39 W	404	" " "

1872

Boundary of Kapaa

S 48. 14 W	193
S 86. 26 W	793
S 50. 2 W	640
S 81. 35 W	445
S 61. 49 W	934
S 76. 7 W	382
S 74. 52 W	694
N 71. 49 W	1822
N 65. 50 W	1753
S 69. 45 W	700
N 88. W	500
S 75. 19 W	1200
N 63. 40 W	400
N 86. 40 W	400
N 75. 45 W	263
N 63. 54 W	120
N 40. 35 W	100
N 14. 30 W	270
N 53. 55 W	224
N 24. 20 W	160
N 18. 45 W	153
N 42. 15 W	167
N 32. 30 W	390
N 36. 7 W	300
N 66. 4 W	200
N 85. 30 W	212



continuing up Kawahoolana Ridge
 " " " to Lihua tree this 
 " " " "
 up same ridge to Kapuhauili
 " " " Mahuakale

and through Bush
 " " " "
 " " " "
 to open space in bush called Kainamano
 from whence the following objects bear
 Oahuakoa S 32. 47 E
 Kona peak S 58. 53 E
 Mokuakaha N 11. 40 W

entering Bush to head of gully
 along ridge in bush
 " "
 " "
 " "
 " "
 " "
 " "
 " "
 " "
 " "

to a large Ohia tree at the head of Waipouli & junction of Kapooi and Olohena and known by the name of Mahitimalamoi thence on up a ridge to Kapo. hu. a. la (see plan) thence on round the top of mountain range to Makuakaha and round to open leading down to Pohokupiti a permanent and well defined point (see plan)

At all the stations on the survey three large holes have been dug and in the center of them a bottle set into the ground and broken.

as   etc

1872

Boundary of Kapaa

I hereby certify that this is a correct survey of the Boundaries
as shown me by Judge McBryde Commissioner of Boundaries
of Hawaii

James W. Gay
Surveyor
Dec 1872

NB Notes of bearings from true North
J.W.G.

Duncan McBryde
Commissioner of Boundaries
Island of Hawaii